

Proceedings of the 2007 National Silviculture Workshop

**Assessing the Ecological Benefits and Opportunity Costs
of Alternative Stream Management Zone Widths
for Eastern Hardwoods**

Chris B. LeDoux and Ethel Wilkerson

ABSTRACT

Leaving buffer zones adjacent to waterways can effectively reduce the water quality concerns associated with timber harvesting. However, riparian areas are also some of the most productive sites and can yield high quality wood. The amount of unharvested timber left in SMZs (Streamside Management Zones) can represent a substantial opportunity cost to landowners. In this study we used computer simulation to integrate contemporary scientific data among disciplines to develop opportunity cost and ecological function protection tradeoffs that result from the implementation of alternative SMZ widths. We quantified the opportunity costs and ecological benefits of using different buffer zone widths. We used the principles of benefit/cost analysis to

compare the results. Results suggest that benefit/cost ratios range from 5.89 to 1.49 depending on the buffer zone width, the species composition of the stand, and the logging technology used to harvest the timber. A literature review was used to score the ability of different buffers to protect riparian functions. Results show that to fully protect the riparian functions modeled, 45 meter buffers are needed. The study results should be of high interest to landowners, managers, loggers, land use planners, and other decision and policy makers who need to understand the opportunity costs and ecological benefits associated with implementing different widths of streamside management zones.

Keywords: ecological functions; capital recovery costs; simulation; optimization; riparian zones; benefit/cost ratio

This paper was published in: Deal, R.L., ed. 2007. Integrated Restoration of Forested Ecosystems to Achieve Multi-Resource Benefits: Proceedings of the 2007 National Silviculture Workshop. PNW-GTR-733. Portland, OR: U.S. Department of Agriculture, Forest Service, Pacific Northwest Research Station. 306 p.

Chris B. LeDoux is a supervisory industrial engineer, U.S. Department of Agriculture, Forest Service, Northern Research Station, 180 Canfield Street, Morgantown, WV 26505; **Ethel Wilkerson** is the headwaters stream project manager, Manomet Center for Conservation Sciences, 14 Maine Street, Brunswick, ME 04011.

INTRODUCTION

Streams, wetlands, and riparian areas are among our most valuable natural assets. From an ecological perspective, riparian zones are among the most productive wildlife habitats on the continent (Bisson and others 1987, Kentucky Department of Fish and Wildlife Resources 1990). In addition, riparian areas protect water quality and aquatic communities by reducing the amount of sediment entering the stream channel (Castelle and Johnson 2000), shading the stream channel from solar radiation (Brown and Krygier 1967), supplying organic material for food (Allan 1995), and contributing woody material that increases the hydraulic and structural complexity of the stream channel (Bisson and others 1987, Hilderbrand and others 1997). Removal of streamside vegetation during logging operations has been shown to increase the sediment load in the stream (Davies and Nelson 1994), increase water temperature (Brown and Krygier 1967), and change the food supply and condition of the habitat, altering the aquatic and riparian communities (Hawkins and others 1982, Hanowski and others 2002). Leaving buffer strips adjacent to waterways can effectively reduce the water quality concerns associated with timber harvesting.

Because of their ecological importance, the protection of riparian areas is a top priority for most state and federal conservation agencies (Blinn and others 2001). This goal is usually achieved by establishing streamside management zones (SMZs) adjacent to waterways and by adopting best management practices (BMPs), which are guidelines for locating haul roads, skid trails, log landings, and stream crossings. Recommendations for SMZs and BMPs vary among states (Huyler and LeDoux 1995, Shaffer and others 1998, Vasievich and Edgar 1998, Blinn and Kilgore 2001, Williams and others 2004) and are often voluntary. For example, a commonly suggested BMP includes no harvesting activities in 15-45m buffer strips adjacent to the waterway, sometimes with allowances for up to 50 percent removal of the volume of standing trees to leave an evenly spaced stand to protect the riparian function (LeDoux and others 1990, Phillips and others 2000).

Riparian areas also are some of the best sites for producing high quality wood products. The unharvested timber left in SMZs can represent a substantial opportunity cost to landowners (Shaffer and Aust 1993, Kilgore and Blinn

2003, LeDoux 2006). The opportunity costs are influenced by the species mix in the stand, by the logging technology used, the level of riparian protection desired (Peters and LeDoux 1984, LeDoux 2006), the stream network to be protected (Ice and others 2006), and the increasing proportion of isolated SMZ units within a watershed (Olsen and others 1987, University of Washington 1999). Simultaneous economic and environmental assessments have been reported addressing the consequences of alternative fuel management strategies (Mason and others 2003) and the layout and administration of fuel removal projects (Hauck and others 2005). Companion papers address the opportunity costs/capital recovery cost of managing for old growth forest conditions (LeDoux 2004), of alternative patch retention treatments (LeDoux and Whitman 2006), and of implementing streamside management guidelines in Eastern hardwoods (LeDoux 2006, Li et al 2006). In this study, we had two objectives:

- 1) to evaluate the opportunity costs of different SMZ protection options for two different stand types using four different logging technologies; and
- 2) to compare the opportunity costs with the ecological benefit of different SMZ widths using the principles of benefit/cost analysis.

The data and results summarized in this paper are borrowed heavily from LeDoux (2006) and LeDoux and Wilkerson (2006).

METHODS

Stand Data

The two 27.5-ha stands selected for this study were similar in age (120 years old), density, average diameter at breast height (d.b.h.), and volume. One stand represents a medium- to low- value species mix comprised predominately of yellow-poplar (*Liriodendron tulipifera* L.) with some red maple (*Acer rubrum* L.), black cherry (*Prunus serotina* Ehrh.), and sycamore (*Plantanus occidentalis* L.). This stand has 232 trees/ha, an average d.b.h. of 45.6cm, and a merchantable volume of 329m³/ha. We refer to this stand as yellow-poplar or "YP."

The second stand represents medium- to high-value mixed hardwood species comprised of yellow-poplar, American beech (*Fagus grandifolia* Ehrh.), shagbark hickory (*Carya ovata* (Mill.) K. Koch), black cherry, red maple,

Table 1. Logging system configurations and costs used to simulate the harvest of the 27.5 ha tracts.

Logging Technology	Description	Cost/unit	
		Yellow-poplar stand	Mixed hardwood stand
		-----\$/m ³ -----	
A	Chainsaw felling with Ecologger I cable yarder	20.83	20.47
B	Timbco 445 Cut-to-length harvester with Valmet forwarder	17.65	17.30
C	Chainsaw felling with John Deere 640 cable skidder	16.24	16.24
D	Timbco 425 feller buncher with Valmet forwarder	15.88	15.88

cucumber tree (*Magnolia acuminata* L.), sugar maple (*Acer saccharum* Marsh.), red oak (*Quercus rubra* L.), white oak (*Quercus alba* L.), and eastern hemlock (*Tsuga canadensis* (L.) Carr.). This stand has 224 trees/ha, an average d.b.h. of 46.4cm, and a merchantable volume of 341m³/ha. We refer to this stand as mixed hardwood or “MH.”

These stands were selected because of their similarities, availability of detailed tree measurements, and a relatively low and high value species mix level. These stands are typical of the eastern hardwood region of the United States. Both stands were subjected via computer simulation to the same even-aged silvicultural treatment, all merchantable timber was harvested.

Logging Systems Evaluated

Computer simulations of four logging systems were used in this study (Table 1). These logging systems were selected because we have robust time and motion study data for each and they represent contemporary methods being used by loggers to harvest eastern hardwood stands. Machine capacities were matched to the size of logs to be removed. Machine configurations are ranked by their per-unit operating cost, with the Ecologger I1 cable yarder being the most expensive and the Timbco 425 feller buncher with the Valmet forwarder being the least expensive. The per-unit operating cost for logging system combinations C and D are very similar, but reflect different on-the-ground operating conditions since logging technology D is mechanized.

Models Used

Two computer software models were used. The first model, ECOST (LeDoux 1985), estimated the stump-to-mill logging costs for the logging technology configurations (Table 1). ECOST is a computer program that can estimate the stump-to-mill costs of cable logging, conventional ground-based skidding, cut-to-length, feller-buncher applications, forwarding, and several small farm tractors for logging eastern hardwoods. Stand data were input into ECOST to develop simulated estimates of the stump-to-mill costs. The cost information within ECOST comes from time studies and simulations conducted over the years. The cost information is part of the model and is updated yearly. All costs are in 2005 U.S. dollars and reflect new equipment.

The second model, MANAGE-PC (LeDoux 1986) computer program, provides the volume yield and volume/product estimates. MANAGE-PC integrates harvesting technology, silvicultural treatments, market prices, and economics in a continuous manner over the life of the stand. The simulation is a combination of discrete and stochastic subroutines. Individual subroutines model harvesting activities, silvicultural treatments, growth and yield projections, market prices, and discounted present net worth (PNW) economic analysis. The model can be used to develop optimal economic management guidelines for eastern hardwoods. Stand data were entered into MANAGE-PC to provide volume/production yield estimates. The

Table 2. Delivered prices for sawlogs and fuelwood/pulpwood by species

Species	Product			
	Large ^a sawlogs	Medium ^b size sawlogs	Small ^c sawlogs	Fuelwood ^d / Pulpwood
	----- \$/m ³ -----			--- \$/cunit ---
Sugar maple	135	103	58	45
Red maple	106	81	56	45
Sycamore	119	75	53	45
American beech	119	75	53	45
White oak	173	118	58	45
Yellow-poplar	119	75	53	45
Red oak	238	168	95	45
Cucumber tree	119	75	53	45
Shagbark hickory	71	61	56	45
Hemlock	64	64	64	45
Black cherry	119	75	53	45

^aMinimum small-end diameter ≥ 33.02 cm, length ≥ 3.05 m.

^bMinimum small-end diameter ≥ 27.44 cm, length ≥ 2.44 m.

^cMinimum small end diameter ≥ 25.40 cm, length ≥ 2.44 m.

^dMinimum small-end diameter ≥ 10.16 cm that will not make large, medium, or small sawlogs.

average delivered prices for sawlogs and pulpwood (Table 2) were obtained from forest products price bulletins (Ohio Agriculture Statistics Service 2007, Pennsylvania State University 2007, Tennessee Division of Forestry 2007, West Virginia University Division of Forestry 2007).

SMZ Protection Options

The stands were modeled identically and it was assumed they were bisected by a perennial stream (Fig. 1). Although riparian area cross-sections adjacent to streams can be quite variable, we assumed homogeneity of stand composition and consistent 20-25 percent sideslopes to simplify the simulations. The simulated harvesting plan removed timber from both sides of the stream to landings on truck haul roads located on both sides of the stream under the five SMZ treatment levels. SMZ protection options evaluated include:

- 1) no protection, harvest all 27.5ha without buffers;
- 2) unharvested 15m SMZ on both sides of the stream;
- 3) unharvested 30m SMZ on both sides of the stream;
- 4) unharvested 45m SMZ on both sides of the stream; and
- 5) a partially harvested 30m SMZ on both sides of the stream with approximately 50 percent of the timber volume removed from the SMZ.

Although commonly recommended riparian management zone guidelines call for partial volume removal (Blinn and Kilgore 2004), we wanted to evaluate the opportunity costs and ecological benefits for more restrictive treatments, such as options 3 and 4. For the no-protection option, we assumed that the operator could select where haul roads and skid trails would occur with no restrictions on soil distur-

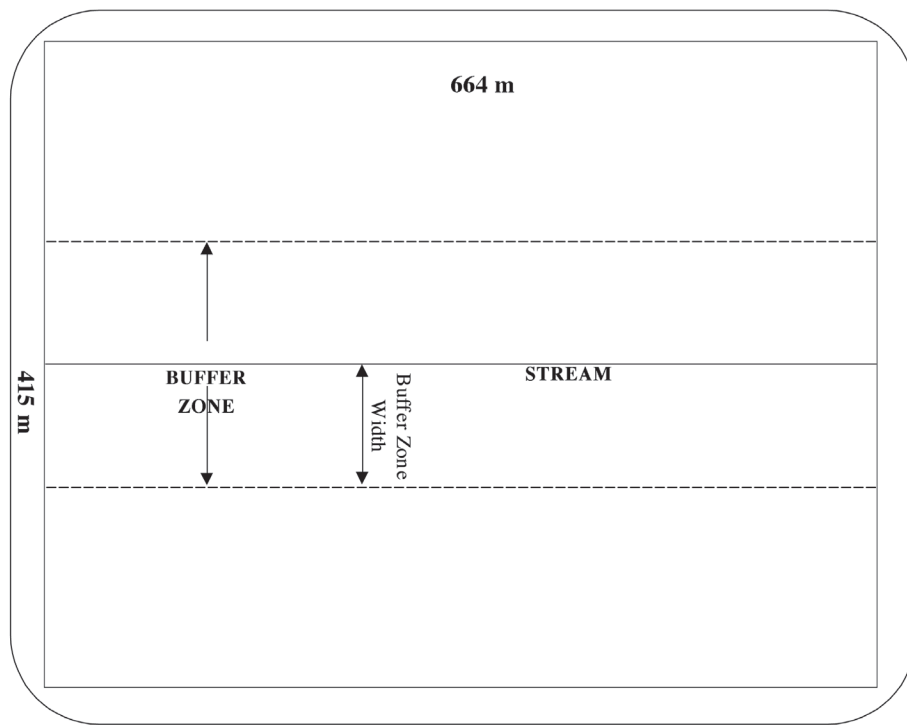


Figure 1— Diagram of modeled harvest area, stream, buffer zone, and buffer zone width.

bance or exposure. For all of the options, we assumed the volume and species mix removed would remain constant as we moved further away from the stream to simplify the simulations.

Riparian Protection Score

The ecological functions of riparian zones are numerous and range from stabilizing near-stream soil (Castelle and Johnson 2000) to providing travel corridors for large terrestrial mammals (Klapproth and Johnson 2000). Quantifying the full range of physical and biological functions that occur within riparian areas would be a daunting task. In this study, we focused on the processes and biota that are easily measurable and strictly dependent on and/or unique to riparian zones. We limited the various functions of the modeled riparian forests to the following five categories:

- 1) coarse woody debris supply;
- 2) shade/temperature maintenance;
- 3) sediment filtering;
- 4) maintaining aquatic communities (macroinvertebrates and periphyton); and
- 5) maintaining habitat for riparian-associated passerine birds.

We conducted a literature review to identify studies examining at least one of our five categories of riparian function. Studies with SMZ widths that did not correspond exactly to those used in our economic models were placed in the most logical category, while studies with large discrepancies in SMZ width or experimental design were excluded from this study. We found that few studies examined partial timber removal in SMZs (option 5 in this study) so this treatment was not evaluated for riparian protection. Research on the ecological assessment of SMZs does not exist in adequate quantities from a single region of the United States. To complete the analysis, we tried to focus on literature from the eastern United States, but as data was limited

we included studies from other regions. The evaluation of SMZ protection was limited to no SMZ (option 1), and unharvested SMZs with widths of 15m, 30m, and 45m (options 2, 3, 4, respectively).

For each SMZ width (excluding the partial harvest treatment) we assessed the capacity of the SMZ to protect against post-harvest changes for each of the five categories of riparian function based on the following criterion: the SMZ does not protect the component resulting in large post-harvest changes (score = 0); SMZ results in moderate post-harvest changes (score = 1); SMZ results in small post-harvest changes (score = 2); or SMZ protects against measurable changes in the component (score = 3). Scores were determined by comparing the magnitude of change to other studies or other SMZ widths and the statistical significance/non-significance of post-harvest changes. Each SMZ width was given a numerical score (0-3) for each of the five categories of riparian function. An overall score for each SMZ width was calculated by summing the score of each category of riparian function. The overall scores had a minimum value of 0 and a maximum value of 15. The overall score was then converted into a percentage with 0 percent representing no protection of riparian functions

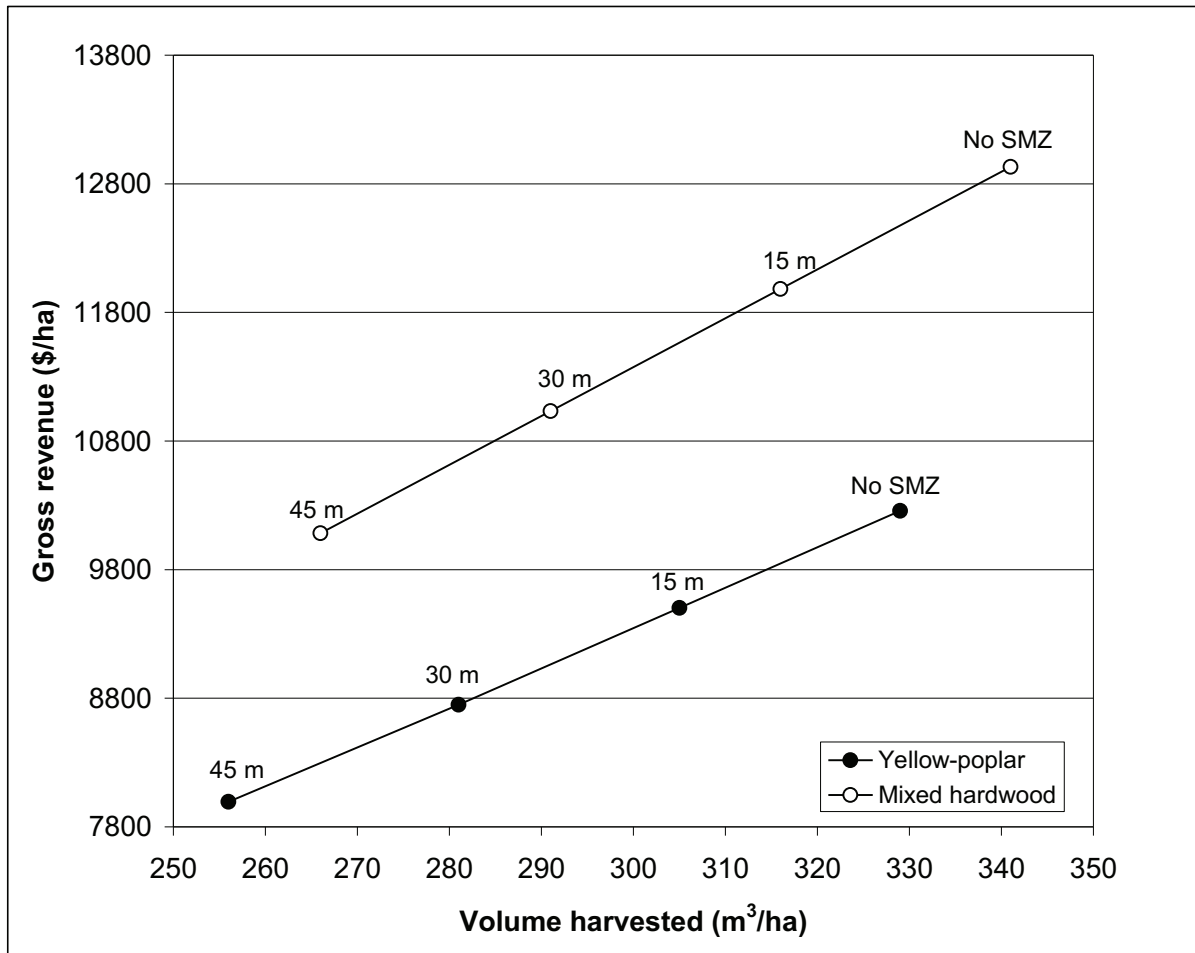


Figure 2— Gross revenue by timber volume harvested from yellow-poplar and mixed hardwood stands.

(value of 0) and 100 percent representing complete protection against measurable changes in riparian functions creating conditions similar to undisturbed riparian areas (value of 15). Each SMZ protection option has a score ranging from 0 to 100 percent and represented the effectiveness of the SMZ in protecting riparian functions. It is hereafter referred to as the SMZ protection score. Although the structure within the SMZ changes over the 120-year rotation, our SMZ protection score described above is based on the immediate condition of the riparian area. The canopy cover may recover quickly even for the completely harvested unit however, large wood recruitment may take much longer where the unit is completely harvested but it may be shortened for the partial harvest options (Zobrist and others 2005). We did not consider changing SMZ protection score over the 120-year rotation because we simply do not have the necessary data.

RESULTS AND DISCUSSION

Gross revenues from timber cutting depended on stand composition and the volume of timber volume harvested. The gross income from the yellow-poplar stand ranged from \$7,995/ha to \$10,257/ha, while the gross revenue of timber from the mixed hardwood stand ranged from \$10,084 to \$12,931/ha (Fig. 2).

Logging costs, which varied with the equipment used, are deducted from the gross revenue of the timber harvest to determine net income. Harvesting costs for yellow-poplar range from \$15.88 to \$20.83/m³ and from \$15.88 to \$20.47/m³ for a mixed hardwood stand (Table 1). While logging costs are comparable between the two stands (Fig. 3), they represent a larger percentage of the gross revenue in the yellow-poplar stand because of a greater profit margin for the mixed hardwood stand.

Only the cost of the logging system was considered as a treatment in this study. Cable logging systems may reduce the roads and landings needed to harvest a tract thus reducing the potential for erosion and sediment production. Mechanized track mounted systems, such as the cut-to-length and the feller buncher with forwarder, may result in less soil disturbance and compaction, and thus reduce roading and landing area. In this study we did not address the physical or ecological impacts of alternative systems because we lack the necessary data. Undoubtedly, managers must consider logging system options when making decisions on SMZs.

SMZ Protection Options

Leaving no SMZ generated the most revenue (gross and net) to the landowner (Fig. 4a and 4b) by providing the largest volume of wood (Table 3) and gross revenues of \$10,257 and \$12,931/ha for the low value yellow-poplar

stand (Fig. 4a) and high value mixed hardwood stand (Fig. 4b), respectively. The net revenue ranges from \$3,415 to \$5,048/ha for the yellow-poplar stand (Fig. 4a) and \$5,903 to \$7,546/ha for the mixed hardwood stand (Fig. 4b) depending on the logging technology.

Compared to leaving no SMZ, a 15m unharvested buffer on both sides of the stream removed 24m³/ha less wood from the yellow-poplar stand and 25m³/ha from the mixed hardwood stand (Table 3). This scenario grossed \$754/ha less than leaving no SMZ for the yellow-poplar stand (Fig. 4a) and \$949/ha less for the mixed hardwood stand (Fig. 4b). The difference in net revenue can be viewed as the opportunity cost for retaining that width of SMZ. The cost of maintaining 15m SMZ ranges from \$252 to \$370/ha (yellow-poplar stand, Fig. 5a) and \$432 to \$553/ha (mixed hardwood, Fig. 5b), depending on the logging technology.

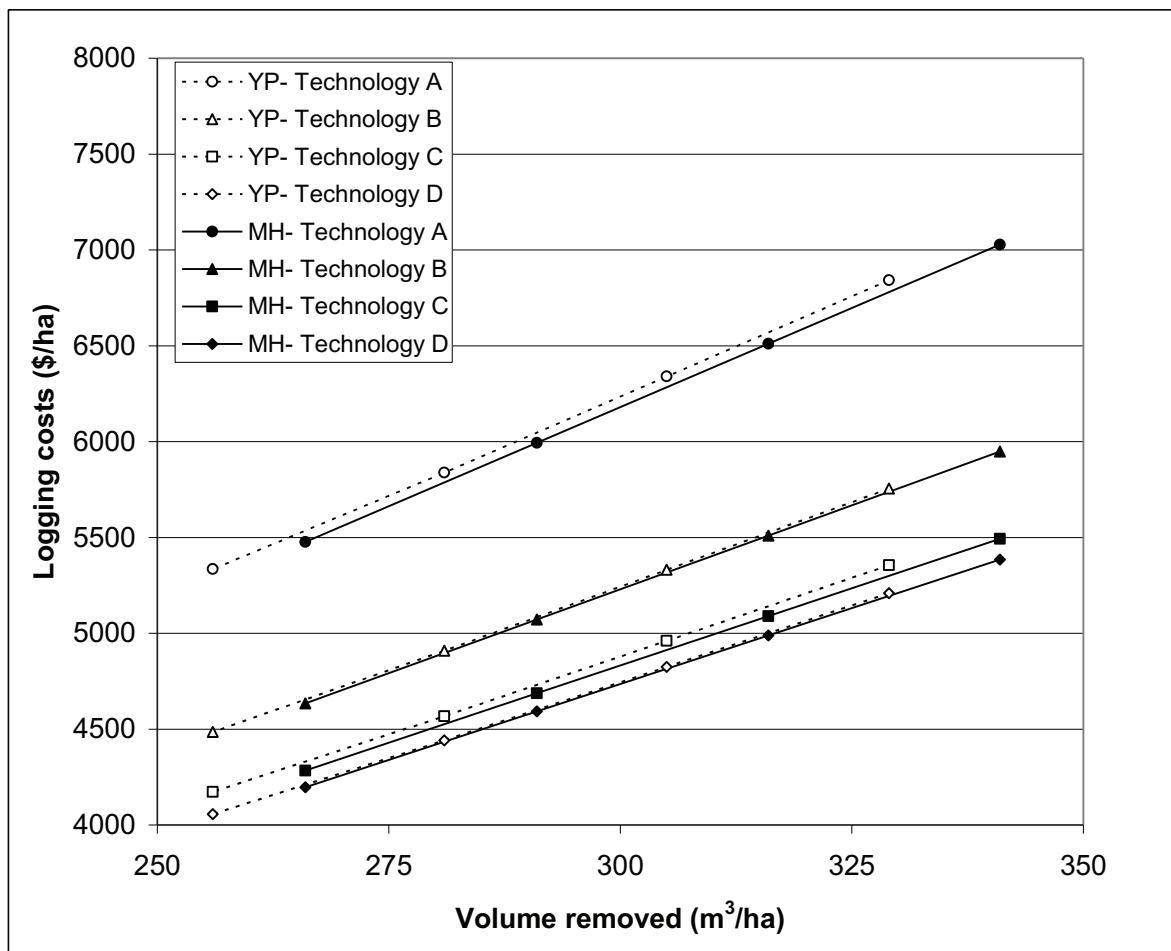


Figure 3— Logging costs by volume removed for mixed hardwood and yellow-poplar stands for four different logging systems (see Table 1 for description of technologies used).

Table 3. Volume of timber harvested and retained for each protection option in the yellow-poplar and mixed hardwood stands.

Protection Option	Yellow-poplar		Mixed hardwood	
	Volume Harvested	Volume Retained	Volume Harvested	Volume Retained
	----- m^3/ha -----			
No SMZ	328	0	341	0
15 m	304	24	316	25
30 m	280	48	291	50
45 m	256	72	266	75
30 m with partial harvest	304	24	316	25

Leaving a 30m SMZ on both sides of the stream removes 48m³/ha and 50m³/ha less merchantable wood than harvesting without an SMZ (Table 3) for the yellow-poplar and mixed hardwood stands, respectively. This level of SMZ protection decreases gross revenue from harvesting with no SMZ by \$1,508/ha and \$1,898/ha for the yellow-poplar (Fig. 4a) and mixed hardwood (Fig. 4b) stands, respectively. Leaving 30m buffers on both sides of the stream has a protection cost of \$504 to \$740/ha for yellow-poplar (Fig. 5a) and \$864 to \$1,106/ha for the mixed hardwood stand (Fig. 5b), depending on the logging technology.

A 45m SMZ on both sides of the stream removes 72 m³/ha and 75 m³/ha less merchantable timber for the yellow-poplar and mixed hardwood stand, respectively, as compared to harvesting with no SMZ (Table 3). Gross revenues decrease by \$2,262/ha for yellow-poplar (Fig. 4a) and \$2,847/ha for mixed hardwood (Fig. 4b) and protection costs range from \$756 to \$1,110/ha for yellow-poplar (Fig. 5a) and \$1,296 to \$1,659/ha for mixed hardwood (Fig. 5b) when compared to leaving no streamside buffer.

Removing 50 percent of the timber volume from a 30m SMZ results in removal of the same volume of timber as unharvested 15m buffers on both sides of the stream (Table 3). Compared to unharvested 30m buffers, harvesting 50 percent of the timber volume from the 30m SMZs can increase the gross revenue by \$754/ha for yellow-poplar (Fig. 4a) and \$949/ha

for mixed hardwood (Fig. 4b) as well as decreasing the protection costs between \$252 and \$370/ha for yellow-poplar (Fig. 5a) and \$432 and \$553/ha for mixed hardwood (Fig. 5b).

Ecological Benefit

While maintaining SMZs represents a sizeable opportunity cost to the landowner, buffers provide a wide range of ecological benefits to riparian areas. SMZs that are too narrow cannot adequately protect all riparian functions, but

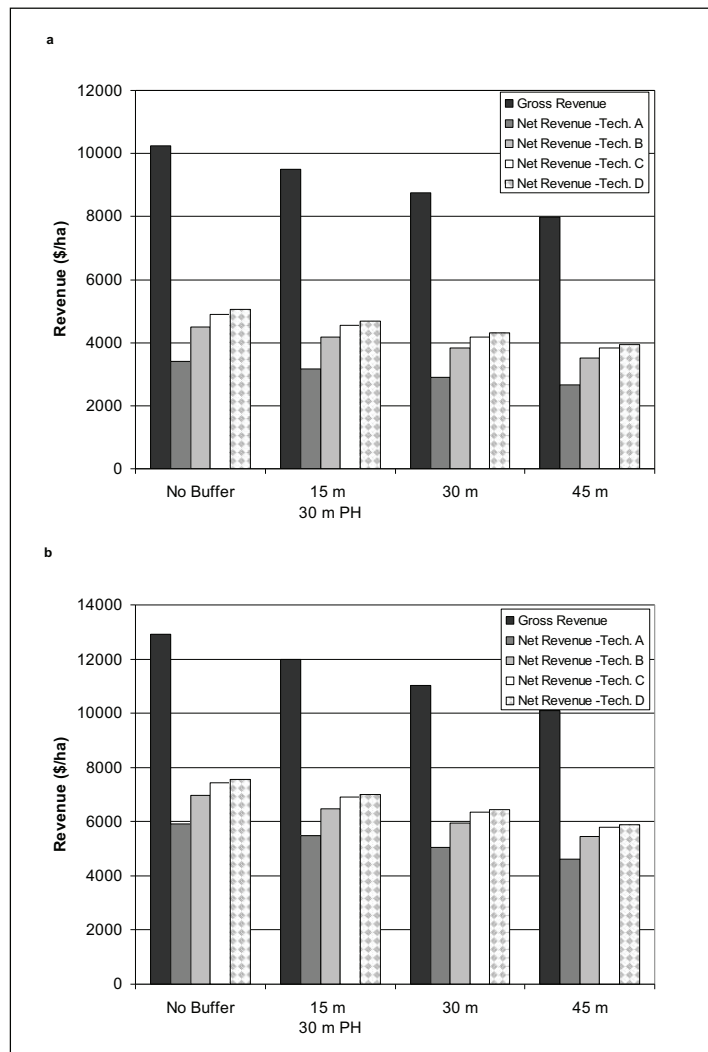


Figure 4—Gross and net revenues for different levels of SMZ protection for the (a) yellow-poplar and the (b) mixed hardwood stands under the four harvesting technologies (PH=partial harvest, see Table 1 for description of technologies used).

unnecessarily wide buffers produce an avoidable economic loss to the landowner (Castelle and Johnson 2000). The SMZ protection options (no SMZ, and unharvested 15m, 30m, 45m SMZs) resulted in varying levels of post-harvest change for the individual riparian functions (Table 4). The SMZ protection score increases with buffer width (Table 4). No SMZ results in a protection score of 0 percent; it did not protect any of the five categories of riparian function resulting in large changes following the harvest. A 15m SMZ has an SMZ protection score of 60 percent and a 30m SMZ has a protection score of 87 percent (Table 4). A 45m SMZ has a protection score of 100 percent; it protected against measurable changes in all five of the categories of riparian function (Table 4).

Comparing Financial Costs with Ecological Benefits

Forest landowners are responsible for protecting water quality and maintaining riparian habitat for the public good, but they also have other objectives that may include making a return on their investments. The challenge for landowners is to find a balance between financial sacrifice and ecologic protection. To find this balance, we must consider that the revenue reductions attributed to SMZ protection occur only once—at the time of timber harvest—but the ecological benefits of SMZ protection accrue after the harvest and continue through the next rotation. To compare the current costs with future ecological benefits, a capital recovery factor can be calculated to convert revenue reductions to a series of uniform annual costs that begin at the time of harvest and extend through the next rotation.

The capital recovery cost takes the protection costs of retaining an SMZ and, using a real interest rate of 4 percent, divides that cost into annual allotments. These calculations are the per-hectare cost to leave an SMZ for each year of a 120-year rotation. In an ecological context, capital recovery costs can be viewed as the annual monetary cost required to maintain a particular level of riparian function.

Benefit/Cost Analysis

We used the principle of benefit/cost ratios (Gregory 1972) to compare the ecological benefits with the opportunity costs. By comparing the capital recovery costs with the SMZ protection score, we can determine the benefit-cost ratio between ecological protection and SMZ width (Fig. 6a and 6b and Table 5). In summary:

- All B/C ratios were greater than or equal to 1. Thus, it is desirable to use SMZs.
- In all cases, B/C ratios are more robust for 15m SMZs.
- In all cases, B/C ratios are still very desirable for 30m SMZs
- B/C ratios, although still desirable for 45m SMZs, are not as robust as those from 15m and 30m SMZs, suggesting that the benefit produced is decreasing while costs are increasing.

SMZ protection scores increase with capital recovery costs for both stand types and all logging technologies. Harvesting without an SMZ leaves no

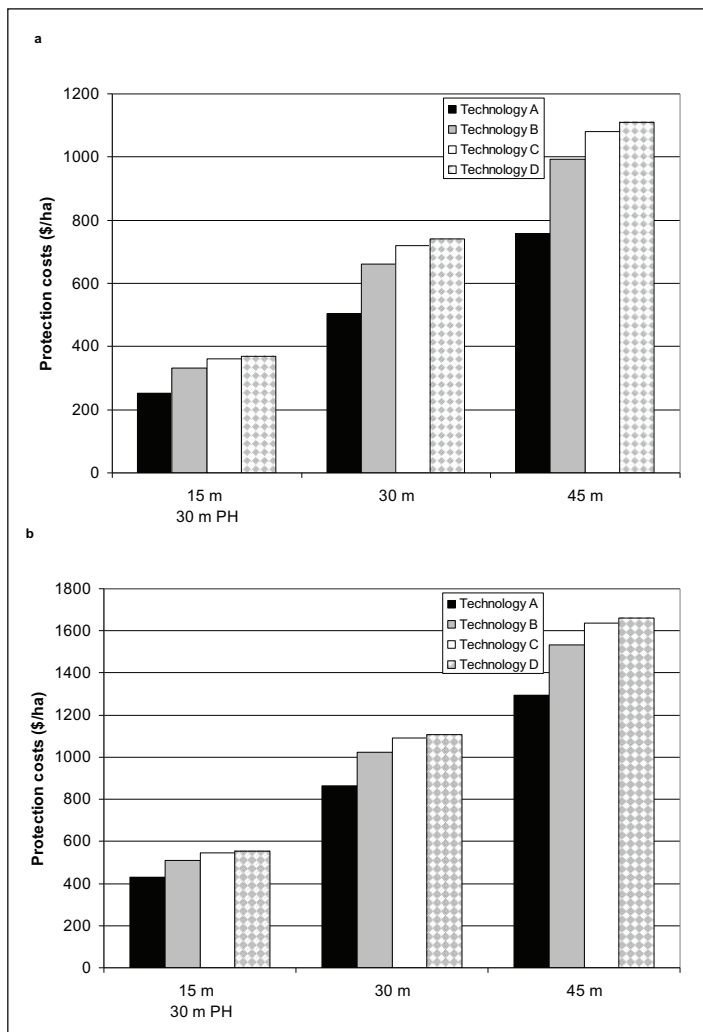


Figure 5— Costs for different SMZ protection options for the (a) yellow-poplar and (b) mixed hardwood stands (PH=partial harvest, See Table 1 for description of technologies used).

Table 4--SMZ protection scores for different SMZ widths for protecting against post-harvest changes in riparian functions for 2 to 4th order streams.

Riparian Function	Width				References
	No SMZ	15 m	30 m	45 m	
Coarse woody debris	0 ^a	1	2	3	Murphy and Koski 1989, Harmon and others 1986, McDade and others 1990, Robinson and Beschta 1990, Van Sickle 2000, May and Gresswell 2003.
Shade/temperature maintenance	0	2	3	3	Burton and Likens 1973, Moring 1975, Brown and Krygier 1967, Rishel and others 1982, Lynch and others 1984, Lynch and others 1985, Noel and others 1986, Beschta and others 1987, Budd and others 1987, Caldwell and others 1991, Kochenderfer and Edwards 1991, Davies and Nelson 1994, Jackson and others 2001, Kiffney and others 2003, Wilkerson and others 2006
Sediment filtering	0	2	2	3	Karr and Schlosser 1977, Moring 1982, Lynch and others 1985, Davies and Nelson 1994, Jackson and others 2001
Aquatic communities (macroinvertebrates and periphyton)	0	2	3	3	Newbold and others 1980, Noel and others 1986, Davies and Nelson 1994, Hetrick and others 1998, Kiffney and others 2003, Wilkerson and others in review ^b
Riparian bird communities (riparian associated passerines)	0	2	3	3	Triquet and others 1990, Whitaker and Montevicchi 1999, Pearson and Manuwal 2001
Total Score	0	9	13	15	
Percent SMZ effectiveness	0%	60%	87%	100%	

^aScoring: 0) Does not protect riparian function; 1) Results in moderate post-harvest changes in riparian function; 2) Results in small post-harvest changes in riparian function; 3) Completely protects against measurable changes in riparian function

^bWilkerson, Ethel; Hagan, John M.; Whitman, Andrew A. In review. The effectiveness of different buffer widths for protecting water quality and biotic communities of headwater streams in Maine. *Freshwater Biology*.

Table 5--SMZ protection scores, capital recovery costs, and B/C ratios by logging technology and stand type.

SMZ Protection Score	Yellow-poplar		Mixed Hardwood	
	Capital		Capital	
	Recovery Cost	B/C Ratio	Recovery Cost	B/C Ratio
-----%-----	-----\$/ha/yr-----		-----\$/ha/yr-----	
		Technology A		
0	0.00	0.00	0.00	0.00
60	10.18	5.89	17.44	3.44
87	20.36	4.27	34.88	2.49
100	30.54	3.27	52.32	1.91
		Technology B		
0	0.00	0.00	0.00	0.00
60	13.37	4.49	20.66	2.90
87	26.74	3.25	41.32	2.11
100	40.11	2.49	61.98	1.61
		Technology C		
0	0.00	0.00	0.00	0.00
60	14.55	4.12	22.04	2.72
87	29.10	2.99	44.08	1.97
100	43.65	2.29	66.12	1.51
		Technology D		
0	0.00	0.00	0.00	0.00
60	14.95	4.01	22.34	2.69
87	29.90	2.91	44.68	1.95
100	44.85	2.23	67.02	1.49

timber adjacent to the stream resulting in an SMZ protection score of 0 percent and no capital recovery costs. Retaining a 15m SMZ results in an SMZ protection score of 60 percent and costs between \$10.18 and \$14.95/ha/year for a yellow-poplar stand (Fig. 6a) and between \$17.44 and \$22.34/ha/year for a mixed hardwood stand (Fig. 6b), depending on the logging technology. A 30m SMZ results in an 87 percent SMZ protection score and cost between \$20.36 and \$29.90/ha/year (yellow-poplar, Fig. 6a) and between \$34.88 and \$44.68/ha/year (mixed hardwood, Fig. 6b). A 45m SMZ achieves a 100 percent riparian protection score but costs between \$30.54 and \$44.85/ha/year (yel-

low-poplar, Fig. 6a) and between \$52.32 and \$67.02/ha/year (mixed hardwood, Fig. 6b).

The relationship between increasing capital recovery costs and increasing SMZ protection score is not linear. This analysis shows that for SMZs wider than 15m, the rate of increasing SMZ protection begins to diminish while capital recovery costs continue to increase (Fig. 6a and 6b). Therefore, increasing streamside protection from a 15m SMZ to a 30m SMZ results in an increase in economic cost that is disproportional to the increase in ecological protection gained. However, if the goal is to completely protect riparian functions against measurable post-harvest changes (a 100 percent SMZ protection score), a 45m SMZ is required and landowners will pay an economic premium to achieve this level of protection. Although we could not calculate an SMZ protection score for the 30m partially harvested SMZ, the capital recovery costs are 50 percent less than the 30 m SMZ without timber removal. Landowners may chose partial removal of timber within the SMZ to reduce capital recovery costs

while still maintaining a portion of riparian structure that can contribute to riparian function.

Considerations for Managers

Ultimately, landowners and managers and concerned public/outside interests must determine the appropriate balance between opportunity/capital recovery costs and SMZ protection. The level of riparian protection will vary between ownerships and even within different landscapes on a single ownership. On an ownership level, managers should consider state and local laws and BMPs, certification requirements, and their long-term strategies for

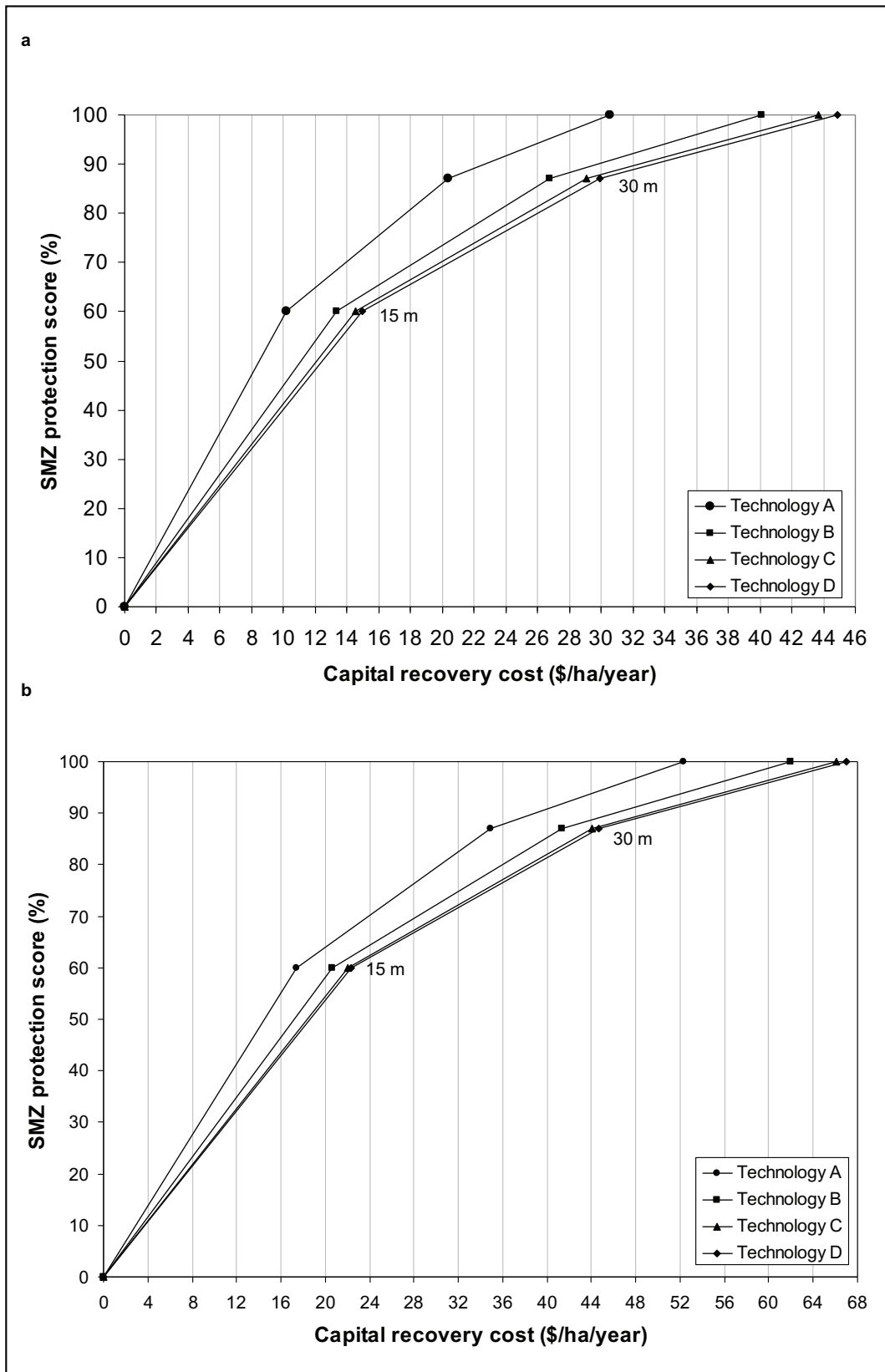


Figure 6--SMZ protection scores compared with capital recovery costs for the (a) yellow-poplar and (b) mixed hardwood stands under the four harvesting technologies. Symbols and lines represent different logging systems. SMZ protection scores are labeled on corresponding SMZ width (See Table 1 for description of technologies used).

maintaining and protecting fisheries and wildlife on their land base. At a smaller scale, managers should consider the slope and topography of the stand, the age class and disturbance history of the surrounding forests, and determine if there are species of special management concern within the watershed.

The decision on which logging system to use to harvest wood adjacent to and from within buffers requires careful consideration of the ecological functions that one wishes to protect. For example, cable logging systems usually require ridge top roads and landings, which may result in less erosion and sediment production. This could justify narrower buffer widths with partial volume removal if one was concerned with erosion and sediment production only. However, if the objective is to also provide habitat for breeding birds (Hanowski and others 2005), amphibians (Perkins and Hunter 2006) and use by some mammals, such as martens (Fuller and Harrison 2005), then wide (45m) buffers with no volume removed may be required.

Using computer simulations and the principles of benefit/cost analysis, we evaluated two stands, four logging technologies, five SMZ protection options, five riparian/ecological functions, a fixed real interest rate of 4 percent, and fixed market prices. The results reported here are specific to the conditions simulated and to the models and assumptions used and should not be generally inferred. However, the results provide an understanding of the costs and ecological benefits associated with alternative levels of SMZ protection.

ACKNOWLEDGEMENT

We are grateful to Andrew Whitman, Manomet Center for Conservation Sciences, for his suggestions and guidance in developing the riparian scoring criteria.

LITERATURE CITED

- Allan, J.D. 1995.** Stream ecology: structure and function of running waters. 1st ed. New York: Kluwer Academic Publishers. 400 p.
- Beschta, R. L.; Bilby, R. E.; Brown, G. W.; Holtby, L. B.; Hofstra, T. D. 1987.** Stream temperature and aquatic habitat: Fisheries and forestry interactions. In: Salo, E.O.; Cundy, T.W., eds. Streamside management: forestry and fishery interactions. Seattle, WA: University of Washington: 191-232.
- Bisson, P. A.; Bilby, R. E.; Bryant, M. D.; Dolloff, C. A.; Grette, G. B.; House, R. A.; Murphy, M. L.; Koski, K. V.; Sedell, J. R. 1987.** Large woody debris in forested streams in the Pacific Northwest: past, present, and future. In: Salo, E.O.; Cundy, T.W., eds. Streamside management: forestry and fishery interactions. Seattle, WA: University of Washington: 143-190.
- Blinn, C. R.; Alden, A. M.; Ellefson, P. V. 2001.** Timber harvester perceptions of costs and benefits from applying water quality BMPs in north-central USA. *International Journal of Forest Engineering*. 12(1): 39-51.
- Blinn, C.R.; Kilgore, M.A. 2001.** Riparian management practices: A summary of state guidelines. *Journal of Forestry*. 99(8): 11-17.
- Blinn, C.R.; Kilgore, M.A. 2004.** Riparian management practices in the Eastern US: a summary of state timber harvesting guidelines. *Water, Air, and Soil Pollution: Focus*. 4(1): 187-201.
- Brown, G.W.; Krygier, J.T. 1967.** Changing water temperatures in small mountain streams. *Journal of Soil and Water Conservation*. 22(6): 242-244.
- Budd, W.M.; Cohen, P.L.; Saunders, P.R.; Steiner, F.R. 1987.** Stream corridor management in the Pacific Northwest: determination of stream corridor widths. *Environmental Management*. 11: 587-597.
- Burton, T.M.; Likens, G.E. 1973.** The effect of strip-cutting on stream temperature in the Hubbard Brook Experimental Forest, New Hampshire. *BioScience*. 23: 433-435.

- Caldwell, J.E.; Doughty, K.; Sullivan, K. 1991.** Evaluation of downstream temperature effects of type 4/5 waters. Rep. No. TFW-WQ5-91-004. Olympia, WA: Washington Department of Natural Resources. 71 p.
- Castelle, A.J.; Johnson, A.W. 2000.** Riparian vegetation effectiveness. Tech. Bull. No. 799. Research Triangle Park, NC: National Council for Air and Stream Improvement. 26 p.
- Davies, P. E.; Nelson, M. 1994.** Relationships between riparian buffer widths and the effects of logging on stream habitat, invertebrate community composition and fish abundance. *Australian Journal of Marine Freshwater Research*. 45(7): 1289-1305.
- Fuller, A.K.; Harrison, D.J. 2005.** Influence of partial timber harvesting on American martens in north-central Maine. *Journal of Wildlife Management*. 69(2): 710-722.
- Gregory, G.R. 1972.** Forest resource economics. The Ronald Press Company, New York. 548 p.
- Hanowski, J.; Danz, N.; Lind, J.; Niemi, G. 2002.** Breeding bird response to riparian forest harvest and harvest equipment. *Forest Ecology Management*. 174: 315-328.
- Hanowski, J.; Danz, N., Lind, J.; Niemi, G. 2005.** Breeding bird response to varying amounts of basal area retention in riparian buffers. *Journal of Wildlife Management*. 69(2): 689-698.
- Harmon, M.E.; Franklin, J.F.; Swanson, F.J.; Sollins, P.; Gregory, J.D.; Lattin, J.D., Andrews, N. H.; Cline, S.P.; Aumen, N.G.; Sedell, J.R.; Lienkaemper, G.W.; Cromack, K., Jr.; Cummins, K W. 1986.** Ecology of coarse woody debris in temperate ecosystems. *Advances in Ecology Research*. 15: 133-302.
- Hauck, L.M.; Ice, G.G.; Saheh, A.; Tanter, A. 2005.** Challenges and opportunities for applying the comprehensive economic and environmental optimization tool (CEEOT) to forestry activities. In: Gassmann, P.W., ed. Watershed management to meet water quality standards and emerging TMDL (Total maximum daily load): Proceedings of the third conference; 2005 March 5-9; Atlanta, GA. ASAE-701-P0105. St. Joseph, MI: American Society of Agricultural Engineers: 88-92.
- Hawkins, C.P.; Murphy, M.L.; Anderson, N.H. 1982.** Effects of canopy, substrate composition, and gradient on the structure of macroinvertebrate communities in Cascade Range streams of Oregon. *Ecology*. 63(6): 1840-1856.
- Hetrick N.J.; Brusven, M.A.; Meehan, W.R.; Bjornn, T.C. 1998.** Changes in solar input, water temperature, periphyton accumulation, and allochthonous input and storage after canopy removal along two small salmon streams in southeast Alaska. *The American Fisheries Society*. 127(6): 859-875.
- Hilderbrand, R.H.; Lemly, A.D.; Dollof, A.; Harpster, K.L. 1997.** Effects of large woody debris placement on stream channels and benthic macroinvertebrates. *Canadian Journal of Fisheries and Aquatic Science*. 54(4): 931-939.
- Huylar, N.K.; LeDoux, C.B. 1995.** Estimating the cost of applying Vermont acceptable management practices to logging on moderate slopes. In: Hassan, Awatif E.; Sherar, Jim; Swanner, Jack, eds. proceedings of the Council on Forest Engineering 18th annual meeting; 1995 June 5-8; Cashiers, NC. Raleigh, NC: North Carolina State University, College of Forest Resources: 165-171.
- Ice, G.G.; Skaugset, A.; Simmons, A. 2006.** Estimating areas and timber values of riparian management zones on forest lands. *Journal of the American Water Resources Association*. 42(01): 115-124.
- Jackson, C.R.; Sturm, C.A.; Ward, J.M. 2001.** Timber harvest impacts on small headwater stream channels in the coast ranges of Washington. *Journal of American Water Resources Association*. 37(6): 1533-1549.

- Karr, J.R.; Schlosser, I.J. 1977.** Impact of near stream vegetation and stream morphology on water quality and stream biota. EPA-600/3-77-097. Washington, DC: U.S. Environmental Protection Agency.
- Kentucky Department of Fish and Wildlife Resources. 1990.** Wildlife and wetlands. Kentucky Happy Hunting Ground. 46(1): 14-15.
- Kiffney, P.M.; Richardson, J.S.; Bull, J.P. 2003.** Responses of periphyton and insects to experimental manipulation of riparian buffer width along forest streams. *Journal of Applied Ecology*. 40(6): 1060-1076.
- Kilgore, M.A.; Blinn, C.R. 2003.** The financial cost to forest landowners who implement forest guidelines: an empirical assessment. *Journal of Forestry*. 101(8): 37-41.
- Klapproth, J.C.; Johnson, J.E. 2000.** Understanding the science behind riparian forest buffers: effects on plant and animal communities. Publ. 420-152. Blacksburg, VA: Virginia Cooperative Extension. 20 p.
- Kochenderfer, J.N.; Edwards, P.J. 1991.** Effectiveness of three streamside management practices in the central Appalachians. In: Coleman, Sandra; Neary, Daniel G., eds. Proceedings of the 6th biennial southern silviculture research conference; 1990 Oct. 30 – Nov. 1; Memphis, TN. Asheville, NC: U.S. Department of Agriculture, Forest Service, Southeastern Forest Experiment Station: 688-700.
- LeDoux, C.B. 1985.** Stump-to-mill timber production cost equations for cable logging eastern hardwoods. Res. Pap. NE-566. Broomall, PA: U.S. Department of Agriculture, Forest Service, Northeastern Forest Experiment Station. 6 p.
- LeDoux, C.B. 1986.** MANAGE: A computer program to estimate costs and benefits associated with eastern hardwood management. Gen. Tech. Rep. NE-112. Broomall, PA: U.S. Department of Agriculture, Forest Service, Northeastern Forest Experiment Station. 7 p.
- LeDoux, C.B. 2004.** Estimating the capital recovery costs of managing for old growth forests. Proceedings, eastern old growth forest conference; 2004 Sept. 23-26; Moultonborough, NH.
- LeDoux, C.B. 2006.** Assessing the opportunity costs of implementing streamside management zone guidelines in eastern hardwood forests. *Forest Products Journal*. 56(6): 40-44.
- LeDoux, C.B.; Baumgras, J.E.; Miyata, E.S. 1990.** Cost of wetland protection using a Christy cable yarder. ASAE Pap. 90-7573. St. Joseph, MI: American Society of Agricultural Engineers: 4-12.
- LeDoux, C.; Whitman, A. 2006.** Estimating the capital recovery costs of alternative patch retention treatments in eastern hardwoods. *International Journal of Forest Engineering*. 17(1): 21-30.
- LeDoux, C.B.; Wilkerson, E. 2006.** A case study assessing opportunity costs and ecological benefits of alternative streamside management zones and logging systems for eastern hardwood forests. Res. Pap. NRS-RP-1. Newtown Square, PA: U.S. Department of Agriculture, Forest Service, Northern Research Station. 16 p.
- Li, Y.; LeDoux, C.B.; Wang, J. 2006.** An economic assessment of implementing streamside management zones in central Appalachian hardwood forests. *Forest Products Journal*. 56(10): 73-79.
- Lynch, J.A.; Corbett, E.S.; Mussallem, K. 1985.** Best management practices for controlling nonpoint source pollution on forested watersheds. *Journal of Soil Water Conservation*. 40: 164-167.
- Lynch, J.A.; Rishel, G.B.; Corbett, E. 1984.** Thermal alteration of streams draining clearcut watersheds: quantification and biological implications. *Hydrobiologia*. 111: 161-169.
- Mason, C.L.; Cedar, K.; Rogers, H.; Bloxton, T.; Comnick, J.; Lippke, B.; McCarter, J.; Zobrist, K. 2003.** Investigation of alternative strategies for design, layout and administration of fuel removal projects. Seattle, WA: University of Washington, College of Forest Resources, Rural Technology Initiatives. Available at: http://www.ruraltech.org/pubs/reports/fuel_removal/fuel_removal.
- May, C.L.; Gresswell, R.E. 2003.** Large wood recruitment and redistribution in headwater streams in southern Oregon Coast Range, U.S.A. *Canadian Journal of Forest Research*. 33(8): 1352-1362.

- McDade, M.H.; Swanson, F.J.; McKee, W.A.; Franklin, J.F.; Van Sickle, J. 1990.** Source distances for coarse woody debris entering small streams in western Oregon and Washington. *Canadian Journal of Forest Research*. 20(3): 326-330.
- Moring, J.R. 1975.** The Alsea watershed study: effects of logging on the aquatic resources of three headwater streams of the Alsea River. Corvallis, OR: Oregon Dept. Fish and Wildlife. 23 p.
- Moring, J.R. 1982.** Decrease in stream gravel permeability after clear-cut logging: an indication of intragravel conditions for developing salmonid eggs and alevin. *Hydrobiologia*. 88: 295-298.
- Murphy, M.L.; Koski, K.V. 1989.** Input and depletion of woody debris in Alaska streams and implications for streamside management. *North American Journal of Fisheries Management*. 9(4): 427-436.
- Newbold, J.D.; Erman, D.C.; Roby, K.B. 1980.** Effects of logging on macroinvertebrates in streams with and without buffer strips. *Canadian Journal of Fisheries and Aquatic Science*. 37: 1076-1085.
- Noel, D.S.; Martin, C.W.; Federer, C.A. 1986.** Effects of forest clearcutting in New England on stream macroinvertebrates and periphyton. *Environmental Management*. 10(5): 661-670.
- Ohio Agricultural Statistics Service. 2007.** Ohio timber prices report. Columbus, OH: Ohio Department of Agriculture, Agricultural Statistics Service. 2 p.
- Olsen, E.D.; Keough, D.S.; LaCourse, D.K. 1987.** Economic impact of proposed Oregon forest practices rules on industrial forest lands in the Oregon coast range: a case study. *Res. Bull.* 61. Corvallis, OR: Oregon State University, Forest Research Laboratory. 16 p.
- Pearson, S.F.; Manuwal, D.A. 2001.** Breeding bird response to riparian buffer width in managed pacific northwest Douglas-fir forests. *Ecological Applications*. 11(3): 840-853.
- Pennsylvania State University. 2007.** Pennsylvania woodlands timber market report. University Park, PA: Pennsylvania State University. October-December. 3 pp.
- Perkins, D.W.; Hunter, M.L. Jr. 2006.** Effects of riparian timber management on amphibians in Maine. *The Journal of Wildlife Management*. 70(3): 657-670.
- Peters, P.A.; LeDoux, C.B. 1984.** Stream protection with small cable yarding systems. In *Water Quality Symposium*; 1984 March 13-14; University Park, PA: Pennsylvania State University: 53-69.
- Phillips, M.; Swift, L. Jr.; Blinn, C. 2000.** Best management practices for riparian areas. In: Verry, E.; Hornbeck, J.; Dolloff, A., eds. *Riparian management in forests of the continental eastern United States*. Washington, DC: Lewis Publishers: 273-286
- Rishel, G. ; Lynch, J.A.; Corbett, E.S. 1982.** Seasonal stream temperature changes following forest harvesting. *Journal of Environmental Quality*. 11(1): 112-116.
- Robinson, E.G.; Beschta, R.L. 1990.** Identifying trees in riparian areas that can provide coarse woody debris to streams. *Forest Science*. 36(3): 790-801.
- Shaffer, R.; Aust, W.M. 1993.** A cost/benefit comparison of voluntary and regulatory forestry BMP programs. In: *Proceedings, 16th annual meeting of Council of Forest Engineering*; 1993 Sept. 8-11; Savannah, GA. Corvallis, OR: Council of Forest Engineering.
- Shaffer, R.M.; Haney, H.L. Jr.; Worrell, E.G.; Aust, W. M. 1998.** Forestry BMP implementation costs for Virginia. *Forest Products Journal*. 48: 27-29.
- Tennessee Division of Forestry. 2007.** Tennessee forest products bulletin. Nashville, TN. October-December. 13 p.
- Triquet, A.M.; McPeck, G A.; McComb, W.C. 1990.** Songbird diversity in clearcuts with and without a riparian buffer strip. *Journal of Soil and Water Conservation*. 45(4): 500-503.
- University of Washington. 1999.** Economic and environmental impact assessment of forest policy: Western Washington. Fact sheet #3. Seattle, WA: University of Washington, College of Forest Resources. 4 p. Available at www.cfr.washington.edu/news_pubs/fact%20sheets/fact_sheets/03-assessWeWa-4pg.pdf.

-
- Van Sickle, J. 2000.** Modeling variable-width riparian buffers, with an application to woody debris recruitment. In: Wigington, P.J., Jr.; Beschta, R.L., eds. Proceedings, International conference on riparian ecology and management in multi-land use watersheds; 2000 August 27-31; Portland, OR. Corvallis, OR: American Water Resource Association: 107-112.
- Vasievich, J.M.; Edgar, C. 1998.** Economic implications of proposed forest management guidelines for Minnesota. Rep. SE-0998. St. Paul, MN: Minnesota Forest Resources Council. 85 p.
- West Virginia University Division of Forestry. 2007.** Timber Market Report. Morgantown, WV. 1st Quarter. 2 p.
- Whitaker, D.M.; Montevecchi, W.A. 1999.** Breeding bird assemblages inhabiting riparian buffer strips in Newfoundland: Canada. *Journal of Wildlife Management.* 63(1): 167-179.
- Wilkerson, E.; Hagan, J.M.; Siegel, D.; Whitman, A.A. 2006.** The effectiveness of different buffer widths for protecting headwater stream temperature in Maine. *Forest Science.* 52(3): 221-231.
- Williams, T.M.; Lipscomb, D.J.; Post, C.J. 2004.** Defining streamside management zones or riparian buffers. In: Connor, Kristina F., ed. Proceedings of the 12th biennial southern silviculture research conference; 2003 Feb. 24028; Biloxi, MS. Gen. Tech. Rep. SRS-71. Asheville, NC: U.S. Department of Agriculture, Forest Service, Southern Research Station: 378-383.
- Zobrist, K.W.; Gehringer, K.R.; Lippke, B.R. 2005.** A sustainable solution for riparian management: In: Deal, R.L.; White, S.M.; eds. Understanding key issues of sustainable wood production in the Pacific Northwest. Gen. Tech. Rep. PNW-626. Portland, OR: U.S. Department of Agriculture, Forest Service, Pacific Northwest Research Station: 54-62.