

Assessing Native American Disturbances in Mixed Oak Forests of the Allegheny Plateau

Charles M. Ruffner¹, Andrew Sluyter², Marc D. Abrams¹, Charlie Crothers³, Jack McLaughlin³, and Richard Kandare³

INTRODUCTION

Although much has been written concerning the ecology and disturbance history of hemlock - white pine - northern hardwood (Nichols 1935; Braun 1950) forests of the Allegheny Plateau (Lutz 1930a; Morey 1936; Hough and Forbes 1943; Runkle 1981; Whitney 1990; Abrams and Orwig 1996) few studies have investigated the distribution and successional dynamics of oak in this region. Most witness tree studies of the Plateau cite low numbers (<4%-20%) of oak with most occurring on droughty, south facing upper slopes (Lutz 1930b; Gordon 1940; Seischab 1990; Whitney 1990; Abrams and Ruffner 1995). Both Gordon (1940) and Kuchler (1964) mapped northward extensions of oak along river valleys into southern New York. While some oak communities may represent edaphic climax on poor, droughty soils (Gordon 1940; Braun 1950) we believe that these northward extensions may also reflect a presence of Native American fire and or agricultural clearing (Day 1953; Meltzer and Smith 1986; DeVivo 1991). Many researchers have reported the impact of Native American disturbances on pre-European settlement forests of eastern North America (Maxwell 1910; Day 1953; Chapman et al. 1982; Pyne 1983; Patterson and Sassaman 1988; Dorney and Dorney 1989; DeVivo 1991). Nearly all reference a patchwork anthropogenic landscape resulting from the burning of forests to reduce underbrush, girdle trees, improve wildlife browse, drive game, rejuvenate fruiting species or to clear agricultural fields.

Regional pollen sequences suggest oak was present on the southern New England landscape by 10,000-9,000 years BP (Watts 1979; Webb 1981; Davis 1983). Oak-pine forests replaced spruce-pine woodlands as early as 10,500 years BP coinciding with increased charcoal abundance and a warmer, drier climate (Miller 1973; Spear and Miller 1976; Calkin and Miller 1977; Sirkin 1977). While the role of fire in the historical development of oak is widely accepted for the mixed oak region (Lorimer 1985; Abrams 1992; Abrams and Nowacki 1992; Johnson 1992) this relationship has not been fully investigated in northern hardwood forests. Clark and Royall (1995) reported a transition from northern hardwood to white pine-oak forests during a period of Iroquois occupation and agricultural clearing. In their study of New England, Patterson and Sassaman (1988) compared sedimentary charcoal and archaeological site distributions and found fires were more common on coastal sites where Native populations were greatest and their land-use practices most intensive. In addition, they noted

archaeological site distributions corresponded well with areas characterized by high oak pollen percentages (Dincauze and Mulholland 1977; Patterson and Sassaman 1988).

Recent paleoecological investigations have questioned the importance and extent of Native American fire usage in oak development (cf. Russell 1983; Clark and Royall 1996). Thus, while several regional studies suggest the correlation of fire occurrence and Native occupation with oak forest distribution more research must be completed to better understand the pre-European landscape across the northeast. In this study, we wish to gain an historical perspective for the development of oak forests on the Allegheny Plateau. Our objectives include: 1) elucidating what factors existed historically to foster oak development on the landscape, 2) identify processes whether natural and/or cultural driving oak distribution, and 3) identify successional status of current oak forests on the landscape. From this information, we hope to increase our knowledge of presettlement forest conditions and develop ways we can maintain and preserve oak areas on the Allegheny Plateau.

This project integrates several disciplines to answer these questions. Palynological analysis of bog sediments will identify changes in species composition over time as well as provide charcoal evidence of previous fire events needed for radiocarbon dating. Archaeology is providing information on Native American settlement and land-use patterns while witness tree analysis and historical data help to identify pre-European settlement forest conditions. We believe a study of this scope conducted in this region will provide some compelling information concerning Native American impacts on the forest resources of the Allegheny Plateau prior to European settlement.

STUDY AREA

The region comprises the Unglaciaded High Allegheny Plateau characterized by broad flat-topped ridges deeply dissected by dendritic streams (Bowman 1911; Fenneman 1938). Soils are predominantly Inceptisols formed in residuum and colluvium from Mississippian and Pennsylvanian aged sandstones and shales (Cerutti 1985; Ciolkosz et al. 1989). Hazleton-Cookport soils occur on plateau uplands while Hazleton-Gilpin-Ernest soils dominate riparian sideslopes. Both are characterized as deep, well drained to moderately well drained, sloping to moderately steep soils formed from acidic sandstone and shale. Alluvial floodplains and glacial outwash terraces consist of Wayland-Chenango-Braceville soils and are characterized as deep, very poorly drained, level to gently sloping soils formed in water deposited materials derived from acid sandstone and shale (Cerutti 1985). Climate of the region is typified as cool and humid. Average temperatures range from 20°C in the summer to -2°C in the winter months. Total annual precipitation is 109 cm with 61 cm falling during the growing season between April and September (Cerutti 1985).

¹Graduate Research Assistant and Professor of Forest Ecology and Physiology. The Pennsylvania State University, School of Forest Resources

²Assistant Professor of Geography. The Pennsylvania State University, Department of Geography

³Silviculturist, Archaeologist, and Archaeologist, respectively. USFS Allegheny National Forest

PRELIMINARY RESULTS

Archaeological Evidence

Located within the study area are 55 pre-contact and 54 post-contact archaeological sites. Several included in the Buckaloons Historic District (BHD) are regarded as the most significant archaeological sites in Pennsylvania. Prehistoric artifacts from collections coupled with evidence from extensive field projects conducted within the study area suggest human occupation for the last 12,000 years. The area was first occupied by PaleoIndians during the retreat of the Wisconsin ice sheet between 12,000 to 11,000 y BP. As the ice retreated, PaleoIndians advanced northward along the Allegheny River from the southern portion of Pennsylvania and Ohio following megafauna and other game (Funk 1993). It is widely held that seasonal hunting patterns operated on a north/south directional flow along major waterways. Vegetation composition and distribution changed as the glacial margin moved northward. Tundra-like conditions existed until around 12,000 y BP when replaced by open stands of spruce and by 10,500 y BP pine-oak forests dominated the landscape coinciding with increased charcoal abundance and a warmer, drier climate. These environmental changes certainly affected human resource collection and utilization. For instance, it is believed that by this period large megafauna such as the mastodon (*Mammuth americanus*) had been extirpated and other mammals such as the caribou, moose, and deer comprised much of the diet of the inhabitants. Further, the collection of acorns, walnuts, and hickory nuts is recognized as another subsistence pattern of the Early Archaic period (Munson 1986).

A scarcity of Middle Archaic (c. 8000-6000 y BP) sites and artifacts indicates either a lower population in the area or that specialists have not been able to differentiate Middle Archaic artifacts from those of adjacent periods (Stewart and Kratzer 1989; Quinn and Adovasio 1996). The pollen record for western New York indicates a decrease in pine distribution and an increase in hemlock during this period (Trubowitz 1983). Although speculative, changes in species distribution may have affected faunal migration/population patterns thus impacting human migration/population patterns. However, by the Late-Archaic (6000-3000 y BP) northern hardwood and mixed oak forests dominated the landscape. At this time Peoples of the Brewerton and Lamoka cultures (Laurentian Tradition) inhabited the region. Brewerton peoples were adapted to the upland environments while the Lamoka peoples preferred riparian areas. Both cultures are characterized with hunting, gathering, and foraging subsistence strategies. Seasonal base camps have been identified on both the upland and riparian environments. Despite information concerning cultural developments, human-environmental interactions are not presently understood.

In northwestern Pennsylvania, agriculture developed during the Woodland Period (3,000-300 y BP) and was practiced extensively by the Seneca-Iroquois nation by 1350 AD (Dennis 1993; Snow 1994). The Iroquois practiced a form of swidden agriculture in which forests were cleared and burned to create open areas (Ketchum 1864; Parker 1968).

Cultigens included the sunflower (*Helianthus annuus*), maize (*Zea mays*), squash (*Curcubita* spp.), and beans (*Phaseolus vulgaris*) (Dimmick 1994; Snow 1994). Crops were cultivated in cleared fields extending out from a central village. Fields were cultivated for several years (8-12) until crop harvests decreased enough to warrant moving the village to another streamside site (Ritchie and Funk 1979; Sykes 1980, Snow 1994). The ability to raise crops reduced the dependence on hunting and gathering. In addition, agriculture was responsible for a sharp increase in population and development of a more sedentary existence evidenced by the development of large villages (Snow 1994).

Most occupation sites occurred on river or glacial outwash terraces and ranged in size from small clan hamlets of three or five longhouses capable of supporting 15-20 persons to villages encompassing ten longhouses on 8-10 acres supporting 150-200 people (Witthoft 1965; Ritchie and Funk 1979; Snow 1994). Nearly all Iroquois settlements were palisaded for protection (Snow 1994). These palisades consisted of large posts averaging one foot in diameter, with an upper limit of two feet (Ritchie and Funk 1979). According to the size of the village protected, constructing these defensive perimeters required a considerable amount of timber not to mention the quantity of fuelwood needed by the inhabitants.

Thus, over time, the anthropogenic landscape would resemble a mosaic pattern of (1) croplands near palisaded settlements, (2) abandoned clearings with early successional taxa, and (3) open forest stands dominated by fire adapted species such as oak and hickory (Chapman et al. 1982). Indeed, many paleoecological studies have identified a transition from later successional species to early successional species during the period of Native American burning and occupation (Chapman et al. 1982; Delcourt 1987; Clark and Royall 1995).

Witness Tree Analyses

Presettlement forest conditions were characterized by tallying corner trees from original warrant maps (1790-1820). Warrant maps represent a tract of land as surveyed at the time of first settlement (Munger 1991). Each warrant map comprises several bearings and distances linking property corners, either marked trees, posts, or stone monuments. After the tract was surveyed, a warrant map was produced illustrating the configuration of the lot, including boundary-line descriptions, property corners, whether trees or otherwise, and other outstanding geographic features such as streams, mountain peaks, or "Indian" paths (Abrams and Ruffner 1995). For this study, individual warrants and their corresponding witness corners were overlaid on USGS 7.5-min. quadrangle maps or identified on previously delineated boundary lines on USFS 7.5-min. quadrangle topographic maps. These connected drafts provided the main source for tallying the corner trees by species and physiographic landform (e.g. stream valley, north cove, plateau top, etc.).

Witness tree-topographic relationships were examined using contingency table analysis, a method which tests for

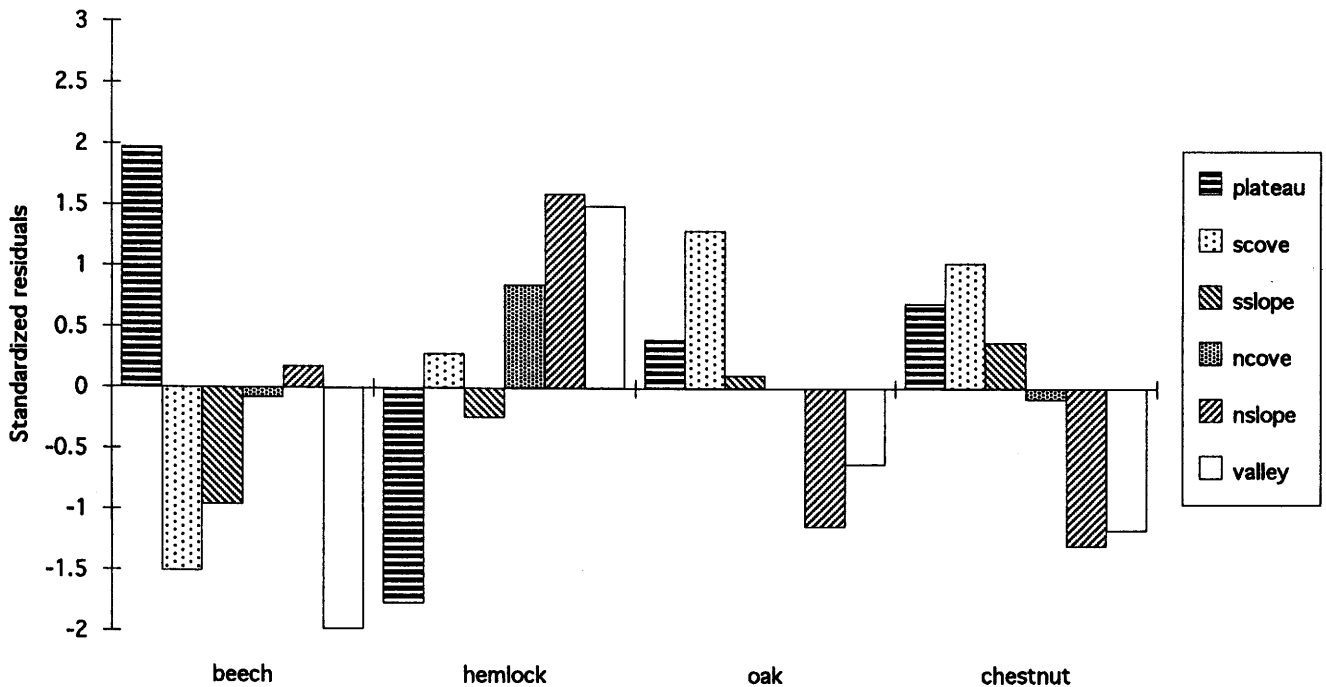


Figure 1.—Significant associations ($p < 0.01$) of representative tree species on various landforms of the Allegheny Plateau. Positive and negative values indicate a preference or avoidance, respectively, for the landform.

independence between topographic position and the presence/absence of a species (Strahler 1978). This test is performed by calculating the likelihood-ratio chi-squared statistic, G^2 and comparing this value to the appropriate quantile of the chi-squared distribution (Agresti 1996). Standardized residuals were calculated following Haberman's method (1973) for contingency tables revealing significance. Residual values quantify a species preference (positive) or avoidance (negative) of a particular topographic position (Whitney 1990).

Analysis of species-site relationships with standardized residuals provided some compelling information concerning species distributions on the Allegheny Plateau. When witness trees across the Allegheny Plateau were used, species distributions conformed nicely to current distributional conventions (Figure 1). For instance, American beech (*Fagus grandifolia* Ehrh.) dominated the plateau uplands while oaks and chestnut (*Castanea dentata*) dominated xeric, south facing slopes. Hemlock (*Tsuga canadensis*) in contrast, was cited most often on mesic slopes and valley/riparian sites.

Following this, witness tree distributions were separated into two zones, west and east of Minister Creek. This boundary was utilized because Minister Creek appears to be a major watershed roughly marking the edge of Native occupation east of the Allegheny River. Thus, witness trees were again tallied by site in these two regions, west and east of Minister Creek. Standardized residuals of species-site relationships reveals significant changes in species distributions (Figures 2 & 3). Ninety-three percent of all oaks and eighty-three

percent of all chestnuts tallied occurred west of Minister Creek dominating the plateau uplands and south coves. In contrast, beech is limited to mesic slopes and is virtually absent from the upland plateau. Hemlock is relegated to mesic, protected cove sites. We believe this distinct shift in species on the uplands is a result of Native burning on these sites. Frequent burning would have selected for fire adapted species such as oak and chestnut with their thick fire resistant, corky bark. Further, archaeological sites occur more frequently in the oak-chestnut dominated uplands west of Minister Creek (Figure 4). Species distributions east of Minister Creek are very similar to those cited above for the Allegheny Plateau (Figure 3). Beech again dominates the upland plateaus while oak and chestnut numbers are limited to 6 (7%) and 7 (17%), respectively. We hypothesize that the level of disturbance, particularly fire, was reduced east of Minister Creek and thus late successional beech outcompeted oak and chestnut on the plateau uplands. Further, while some archaeological sites occur east of Minister Creek, they are not as widespread or frequent.

Historical Data

Historical documents such as explorer and missionary accounts, surveyor notes, military journals, and deeds are being searched for information concerning forest conditions and disturbances which may include for instance, Native fires, timber cutting, or agricultural practices. Thus far, early French explorers noted tall-grass prairies along the Irvine Flats of Brokenstraw Creek in Warren Township suggesting a portion of the prairie peninsula may have reached this area (Schenk 1887; Transeau 1935). In 1749, the French Government

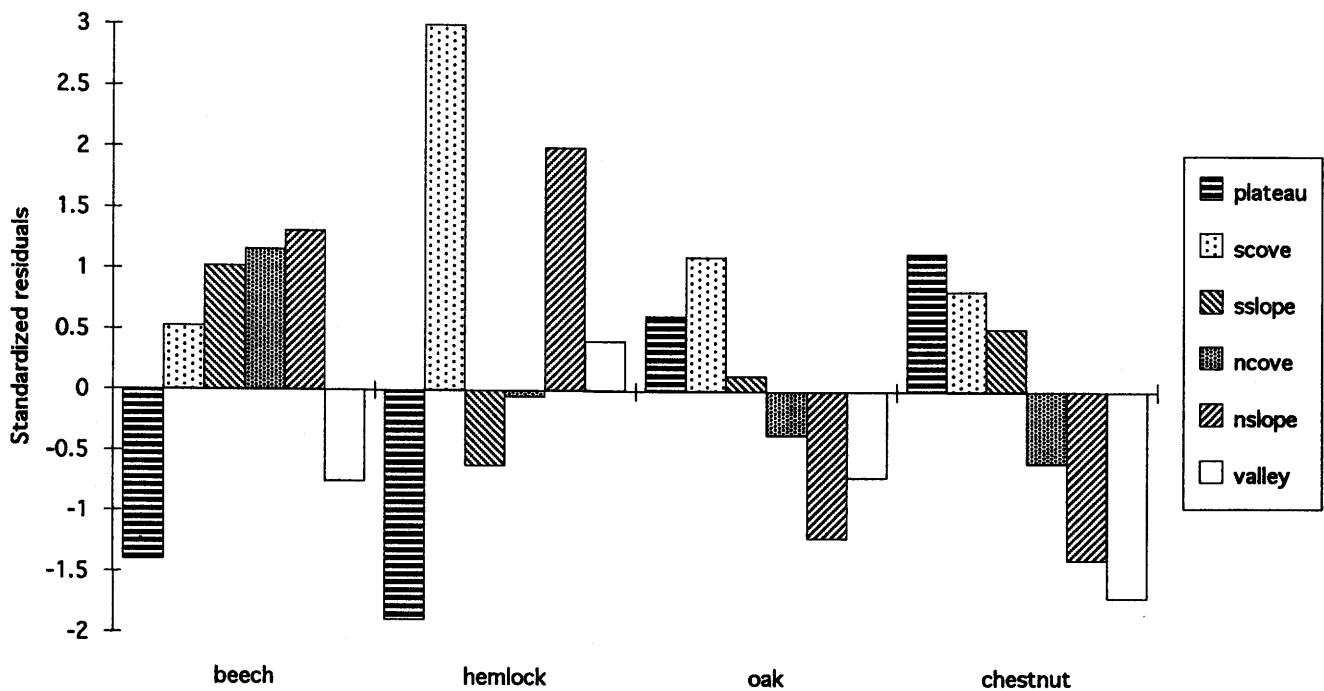


Figure 2.—Significant associations ($p < 0.01$) of representative tree species on various landforms west of Minister Creek. Positive and negative values indicate a preference or avoidance, respectively, for the landform.

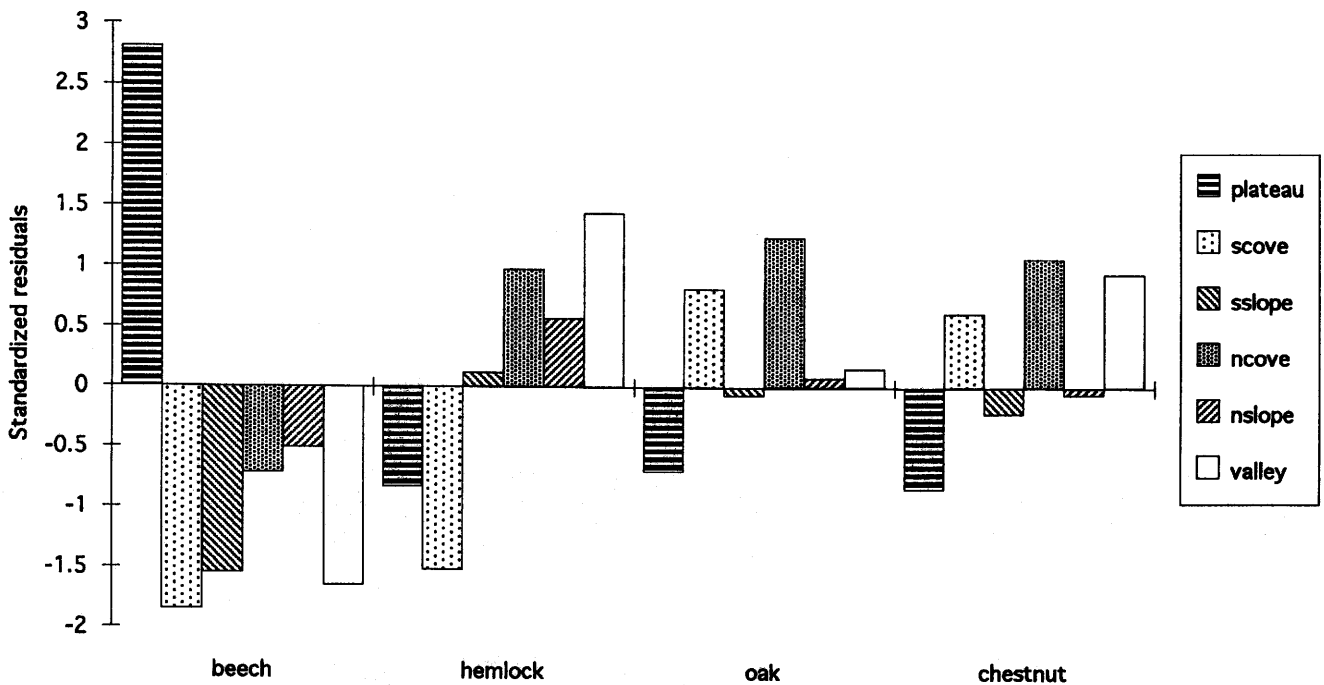


Figure 3.—Significant associations ($p < 0.01$) of representative tree species on various landforms east of Minister Creek. Positive and negative values indicate a preference or avoidance, respectively, for the landform.

dispatched Captain Bienville de Celeron to officially claim the lands of the upper Ohio (Allegheny) River. While environmental information is sparse in these accounts, locations of Native

villages are well described. Early travelers in western New York reported "oak openings" in areas previously inhabited by the Seneca (Ketchum 1864; Sagard 1865).

PRESETTLEMENT FOREST TYPES OF MINISTER CREEK AREA

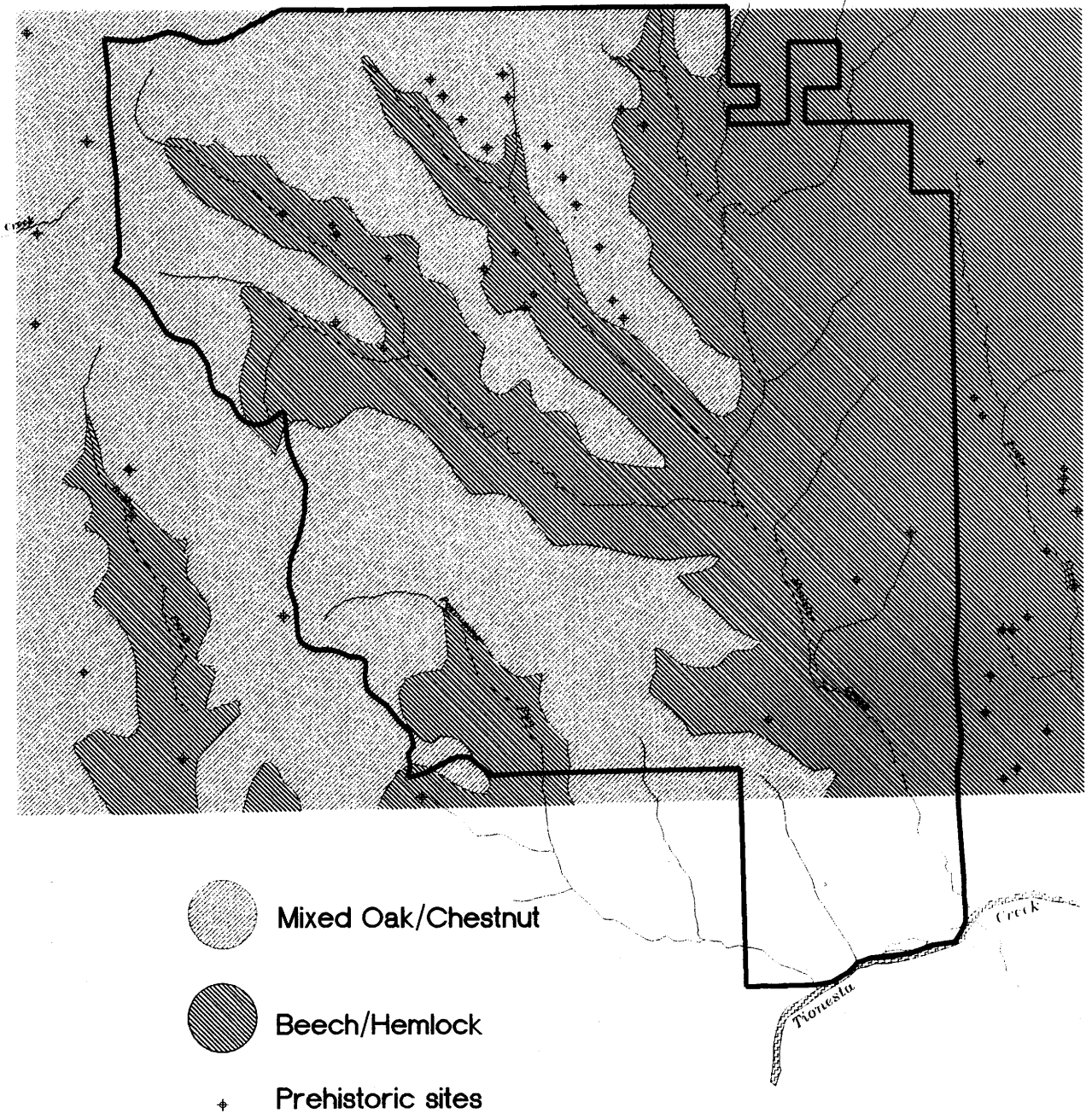


Figure 4.—Presettlement forest types of Minister Creek area with archaeological site distributions. Sites on east side of Minister Creek are camps exhibiting low intensity usage while sites on the west side are characterized by larger rockshelter complexes having extended histories.

Pollen Analysis

The basic assumption of pollen analysis is that the types of pollen deposited at a site represent the range of species growing in the area (Davis 1963; Fagrei and Iversen 1975). The large quantity of pollen mixing in the atmosphere before deposition is assumed to yield a pollen assemblage characteristic of the type of forest or other vegetation that

produced the pollen (Kellogg and Custer 1994). Thus, changes in pollen frequencies through time represent changes in vegetation through time (Kellogg and Custer 1994). An exploratory bucket auger sample has been taken and is being analyzed for pollen preservation from the Jones Run bog. A sample from 1.4 m has been submitted for radiocarbon dating. The site appears to have the potential to yield a vegetation record spanning the last few thousand

years. The basal unit is sand-gravel channel deposits, overlain by silt-clay overbank sediments, and capped by sphagnum peat—totaling about 1.5 meters of sediment.

FUTURE WORK

This project is essentially in the implementation stage and final results will not be available until the pollen analysis and archaeological excavations are complete. The authors have developed this study to assess the existence and extent of Native American impacts on natural resources of the Allegheny Plateau. We believe this integrative approach could be utilized in other regions to better understand the long term vegetational changes on the landscape and assess cultural adaptations or disturbances responsible for the anthropogenic landscape encountered by EuroAmericans during westward expansion.

LITERATURE CITED

- Abrams, M. D. 1992. **Fire and the development of oak forests.** *Bioscience* 42: 346-353.
- Abrams, M. D. and Nowacki, G. J. 1992. **Historical variation in fire, oak recruitment and post-logging accelerated succession in central Pennsylvania.** *Bull. Torrey Bot. Club.* 119: 19-28.
- Abrams, M. D. and D. A. Orwig. 1996. **A 300 year history of disturbance and canopy recruitment for co-occurring white pine and hemlock on the Allegheny Plateau, USA.** *J. Ecology* 84: 353-363.
- Abrams, M. D. and C. M. Ruffner. 1995. **Physiographic analysis of witness tree distribution (1765-1798) and present forest cover through north central Pennsylvania.** *Can. J. For. Res.* 25(4): 659-668.
- Agresti, A. 1996. **An introduction to categorical data.** John Wiley and Sons. New York.
- Bowman, I. 1911. **Forest physiography: Physiography of the United States and principles of soils in relation to forestry.** John Wiley and Sons. New York.
- Braun, E. L. 1950. **Deciduous Forests of Eastern North America.** Hafner, New York. 596 pp.
- Calkin, P. E. and K. E. Miller. 1977. **Late Quaternary environment and Man in western New York.** In: Amerinds and their paleoenvironments in northeastern North America. W. S. Newman and B. Salwen, (eds.) *Annals of the New York Academy of Sciences*, vol. 288: 297-315.
- Cerutti, J. R. 1985. **Soil survey of Warren and Forest counties, Pennsylvania.** USDA Soil Conservation Service.
- Chapman, J., P. A. Delcourt, P. A. Cridlebaugh, A. B. Shea, and H. R. Delcourt. 1982. **Man-land interaction: 10,000 years of American Indian impact on native ecosystems in the lower Little Tennessee River valley, eastern Tennessee.** *Southeastern Archaeology* 1(2): 115-121.
- Ciolkosz, E. J., W.J. Waltman, T. W., Simpson, and R. R. Dobos. 1989. **Distribution and genesis of soils of the northeastern United States.** *Geomorphology* 2: 285-302.
- Clark, J. S. and P. D. Royall. 1995. **Transformation of a northern hardwood forest by aboriginal (Iroquois) fire: charcoal evidence from Crawford Lake, Ontario, Canada.** *The Holocene* 5: 1-9.
- Clark, J. S. and P. D. Royall. 1996. **Local and regional sediment charcoal evidence for fire regimes in presettlement north-eastern North America.** *J. Ecology* 84: 365-382.
- Davis, M. B. 1963. **On the theory of pollen analysis.** *American J. of Science* 261: 897-912.
- Davis, M. B. 1983. **Holocene vegetation history of the eastern United States.** In: *Late Quaternary environments of the United States.* H. E. Wright, Jr., (ed.) University of Minnesota Press, Minneapolis. p 166-181.
- Day, G. M. 1953. **The Indian as an ecological factor.** *Ecology* 34: 329-346.
- Delcourt, H. R. 1987. **The impact of prehistoric agriculture and land occupation on natural vegetation.** *TREE* 2: 39-44.
- Dennis, M. 1993. **Cultivating a landscape of peace: Iroquois-European encounters in Seventeenth Century America.** Cornell University Press. Ithaca, NY.
- DeVivo, M. S. 1991. **Indian use of fire and land clearance in the southern Appalachians.** In: *Fire and the environment: Ecological and cultural perspectives.* Nodvin, S. C. and T. A. Waldrop, (eds.) USDA For. Serv. Gen. Tech. Rep. SE-69.
- Dimmick, F. R. 1994. **Creative farmers of the northeast: A new view of Indian Maize horticulture.** *North American Archaeologist* 15: 235-252.
- Dincauze, D. F. 1987. **Strategies for paleoenvironmental reconstruction in archaeology.** In: *Advances in Archaeological Method and Theory*, Vol. 11. Academic Press, New York, NY.
- Dincauze, D. F. and M. T. Mulholland. 1977. **Early and middle Archaic site distributions and habitats in southern New England.** *Annals of the New York Academy of Science* 288: 439-456.
- Dorney, C. H. and J. R. Dorney. 1989. **An unusual oak savanna in northeastern Wisconsin: the effect of Indian-caused fire.** *Am. Midl. Nat.* 122(1): 103-113.

- Fagrei, K. and J. Iversen. 1975. **Textbook of pollen analysis**. Hafner Press, New York.
- Fenneman, N. M. 1938. **Physiography of eastern United States**. McGraw-Hill, New York.
- Funk, R. E. 1993. **Archeological investigations in the upper Susquehanna Valley, New York State**. Persimmon Press. Buffalo, NY.
- Gordon, R. B. 1940. **The primeval forest types of southwestern New York**. New York State Bulletin No. 321.
- Haberman, S. J. 1973. **The analysis of residuals in cross-classified tables**. *Biometrics* 29: 205-220.
- Hough, A. F. and R. D. Forbes. 1943. **The ecology and silvics of forests in the High Plateaus of Pennsylvania**. *Ecol. Monogr.* 13(3): 301-320.
- Johnson, P. S. 1992. **Perspectives on the ecology and silviculture of oak-dominated forests in the central and eastern states**. USDA For. Serv. Gen. Tech. Rep. NC-153.
- Kellogg, D. C. and J. F. Custer. 1994. **Paleoenvironmental studies of the State Route 1 Corridor: Contexts for prehistoric settlement, New Castle and Kent Counties, Delaware**. DelDOT Archaeology Series No. 114.
- Ketchum, W. 1864. **History of Buffalo, with some account of its early inhabitants both savage and civilized**. Rockwell, Baker and Hill. Buffalo, NY.
- Kuchler, A. W. 1964. **Potential natural vegetation of the conterminous United States**. *Am. Geogr. Soc. Spec. Publ.* 36.
- Lorimer, C. G. 1985. **The role of fire in the perpetuation of oak forests**. In: J. E. Johnson, ed. *Challenges in oak management and utilization*. Coop. Ext. Serv. Univ. of Wisconsin-Madison, WI, 8-25.
- Lutz, H. J. 1930a. **Original forest composition in northwestern Pennsylvania as indicated by early land survey notes**. *J. For.* 28: 1098-1103.
- Lutz, H. J. 1930b. **The vegetation of Heart's Content, a virgin forest in northwestern Pennsylvania**. *Ecology* 11: 1-29.
- Maxwell, H. 1910. **The use and abuse of forests by the Virginia Indians**. *William and Mary Quarterly* 19: 73-103.
- Meltzer, D. J. and B. D. Smith. 1986. **Paleoindian and Early Archaic subsistence strategies in eastern North America**. In: *Foraging, collecting, and harvesting: Archaic period subsistence and settlement in the eastern woodlands*. S. W. Neusius (ed.) Center for Archaeological Investigations Occ. Pap. No. 6.
- Miller, N. G. 1973. **Late-glacial and postglacial vegetation change in southwestern New York state**. *N.Y. State Museum Bull.* 420: 1-102.
- Morey, H. F. 1936. **A comparison of two virgin forests in northwestern Pennsylvania**. *Ecology* 17(1): 43-55.
- Munger, D. B. 1991. **Pennsylvania land records: A history and guide for research**. Scholarly Resources, Wilmington, DE.
- Munson, P. J. 1986. **Hickory silviculture: a subsistence revolution in the prehistory of eastern North America**. In: *Proceedings, Emergent horticultural economies of the eastern woodlands*. Southern Illinois University, Carbondale, Ill.
- Nichols, G. E. 1935. **The hemlock-white pine-northern hardwood region of eastern North America**. *Ecology* 16(3): 403-422.
- Parker, A. C. 1968. **Parker on the Iroquois**. W. N. Fenton, ed. Syracuse University Press, Syracuse.
- Patterson, W. A. III, and K. E. Sassaman. 1988. **Indian fires in the prehistory of New England**. In: *Holocene human ecology in northeastern North America*. G. P. Nicholas, ed. Plenum Publishing.
- Pyne, S. J. 1983. **Indian fires**. *Natural History* 2: 6-11.
- Quinn, A. G. and J. M. Adovasio. 1996. **1995 test excavations at 36WA132, Allegheny National Forest**. Mercyhurst Archaeological Institute. Erie, PA.
- Ritchie, W. A. and R. E. Funk. 1973. **Aboriginal settlement patterns in the northeast**. New York State Museum Memoir 20. University of the State of New York, Albany.
- Russell, E. W. B. 1983. **Indian-set fires in the forests of the northeastern United States**. *Ecology* 64: 78-88.
- Sagard, G. 1939. **Father Gabriel Sagard: The long journal to the country of the Hurons (1632)**. G. M. Wrong, ed. Publications of the Champlain Society, Toronto.
- Schenck, J. S. 1887. **History of Warren County, Pennsylvania**. D. Mason & Co. Syracuse, NY.
- Seishab, F. K. 1990. **Presettlement forests of the Phelps and Gorham Purchase in western New York**. *Bull. Torrey Bot. Club.* 117: 27-38.
- Sirkin, L. 1977. **Late Pleistocene vegetation and environments in the Middle Atlantic region**. In: *Amerinds and their paleoenvironments in northeastern North America*. W. S. Newman and B. Salwen, (eds). *Annals of the New York Academy of Sciences* Vol. 288: 206-217.

- Snow, D. R. 1994. **The Iroquois**. Blackwell Publishing, Cambridge.
- Spear, R. W. and N. G. Miller. 1976. **A radiocarbon dated pollen diagram from the Allegheny Plateau of New York State**. J. Arnold Arboretum. 57: 369-403.
- Stewart, M. and J. Kratzer. 1989. **Prehistoric site locations on the unglaciated Plateau**. Pennsylvania Archaeologist 59: 19-36.
- Strahler, A. H. 1978. **Binary discriminant analysis: A new method for investigating species-environmental relationships**. Ecology 59: 108-116.
- Sykes, C. M. 1980. **Swidden horticulture and Iroquoian settlement**. Archeology of Eastern North America. 8: 45-52.
- Transeau, E. N. 1935. **The Prairie peninsula**. Ecology 16: 423-437.
- Trubowitz, N. L. 1983. **Highway archaeology and settlement study in the Genesee Valley**. Occasional Publications in Northeastern Anthropology, No. 8.
- Watts, W. A. 1979. **Late Quaternary vegetation of central Appalachia and the New Jersey coastal plain**. Ecol. Mono. 49: 427-469.
- Webb, T. III. 1981. **The past 11,000 years of vegetation change in eastern North America**. Bioscience 31: 501-506.
- Whitney, G. G. 1990. **The history and status of the hemlock-hardwood forests of the Allegheny Plateau**. J. Ecol. 78: 443-458.